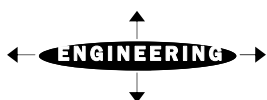


O'Reilly, Talbot & Okun

[A S S O C I A T E S]




W.R. Grace & Co. Former Zonolite Facility
19 Wemelco Way
Easthampton, Massachusetts

SITE LOCUS

July, 2010

Figure 1



- NOTES:
1. FOR REFERENCE TO ENCLOSED PERIMETER SEE BOOK 2876 PAGE 334 AND PLAIN BOOK 115 PAGE 75.
2. UNDERGROUND UTILITY LOCATIONS SHOWN HEREON ARE BASED UPON SURFACE FEATURES AS LOCATED BY SURVEY AND AVAILABLE RECORD DATA. LOCATIONS SHOULD BE VERIFIED WITH THE APPROPRIATE UTILITY COMPANY AND/OR MUNICIPAL DEPARTMENT PRIOR TO FINAL DESIGN AND/OR CONSTRUCTION.
3. ELEVATIONS ARE BASED ON A LOCALLY ASSUMED DATUM.
4. THE GAS PIPELINE AS SHOWN ON THIS PLAN IS THE RESULT OF FIELD SURVEY TO LOCATE THE PIPELINE AS MARKED ON THE GROUND BY TENNESSEE GAS PIPELINE CO. DURING DECEMBER 2009. TENNESSEE GAS PIPELINE CO. HAS THE RIGHT OF WAY FOR THE CONSTRUCTION ACTIVITY OCCURS IN THE VICINITY OF THE GAS PIPELINE.
5. WETLAND Delineation BY O'REILLY, TALBOT & KUNIN ASSOCIATES, INC., 5. JUNE JULY 2010.

SITE PLAN

2

O'REILLY, TALBOT & OKUN
[A S S O C I A T E S]


































- PROJECT MANAGEMENT
- ENVIRONMENTAL ENGINEERING
- GEOTECHNICAL ENGINEERING
- ASBESTOS PLANNING & MANAGEMENT
- RISK ASSESSMENT
- CORPORATE CAD

293 BRIDGE STREET
SUITE 500
SPRINGFIELD, MA 01103

PHONE:
(413) 788-6222

EMAIL:
OFFICE@OTO-ENV.COM



- ROUND FOUND 
 IRON PIPE FOUND 
 IRON ROD FOUND 
 IRON PIPE SET 
 CATCH BASIN 
 DRAINAGE MANHOLE 
 SANITARY MANHOLE 
 UTILITY POLE 
 GUY ANCHOR 
 SIGN 
 UNDERGROUND GAS PIPELINE 
 DRAINAGE PIPELINE 
 OVERHEAD WIRES 
 LIGHT POLE 
 HYDRANT 
 WATER GATE 
 GAS GATE 
 TEST PIT 
 WETLAND FLAG 
 EDGE OF WETLANDS 
 OVERHEAD WIRE 
 LIGHT POLE 
 HYDRANT 
 WATER GATE 
 GAS GATE 
 TEST PIT 
 WETLAND FLAG 
 EDGE OF WETLANDS 
 CHAIN LINK FENCE 
 EDGE OF WOODS 
 CONTOUR 
 SURFACE SAMPLE 
 LOCATIONS (OCTOBER 2000) 
- ASBESTOS IN SOIL ANALYTICAL RESULTS

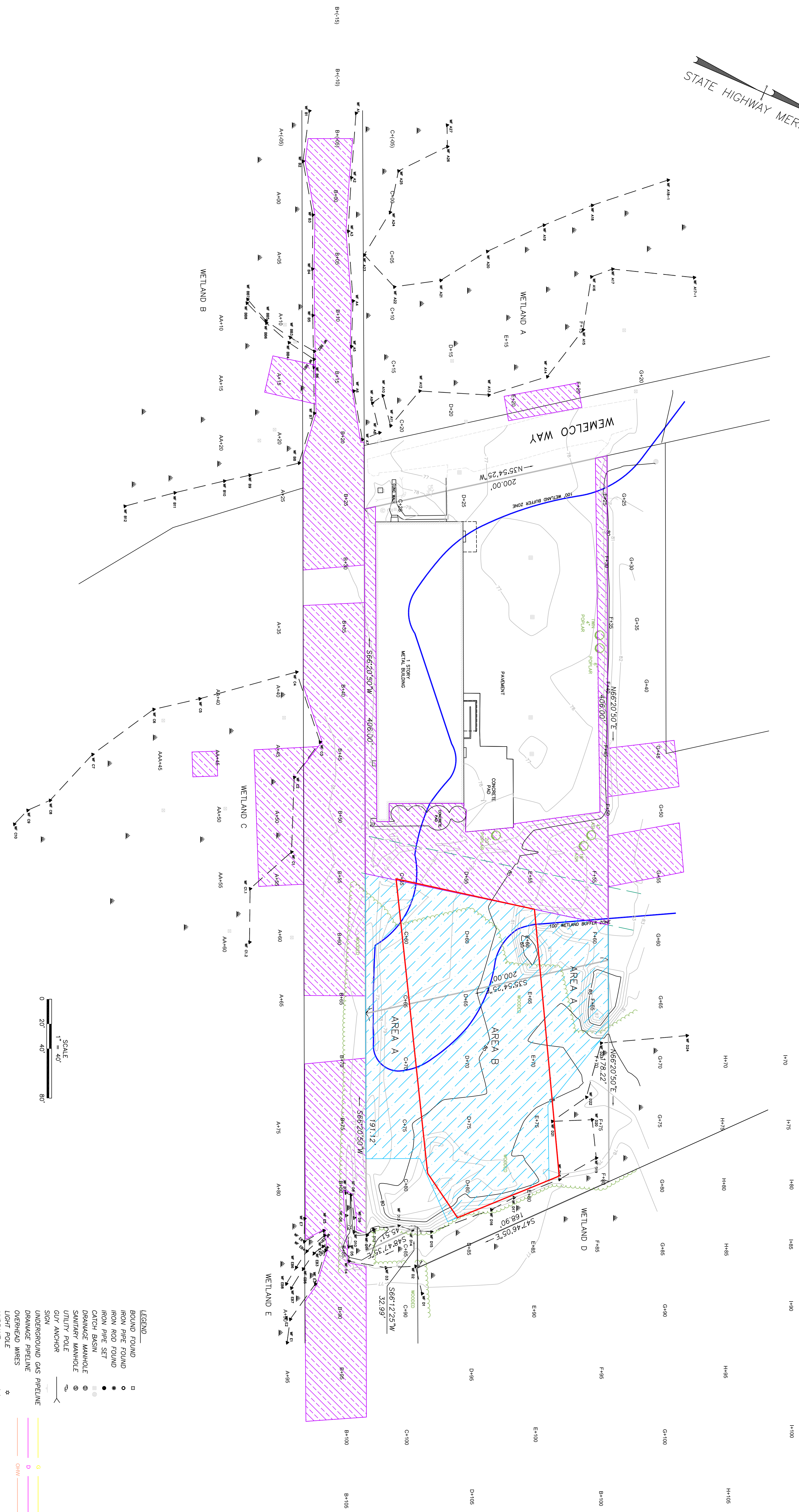
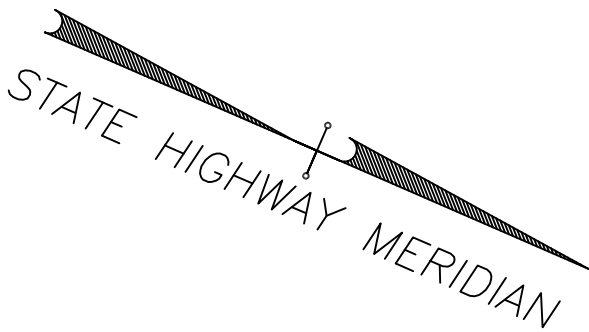
- PROJECT MANAGEMENT
- ENVIRONMENTAL ENGINEERING
- GEOTECHNICAL ENGINEERING
- ASBESTOS PLANNING & MANAGEMENT
- RISK ASSESSMENT
- CORPORATE CND

213 BRIDGE STREET
SUITE 900
SPRINGFIELD, MA 01103

PHONE:
(413) 786-0222

EMAIL:
OFFICE@OTOENV.COM

PROJECT TITLE:
W.R. GRACE
& CO.
FORMER
ZONOLITE
FACILITY
19 WENELO WAY,
EASTHAMPTON,
MASSACHUSETTS
DRAWING TITLE:
ASBESTOS
CONTAINING
SOIL



NOTES:

1. FOR REFERENCE TO ENCLOSED PERIMETER SEE BOOK 2876 PAGE 334 AND PLAN BOOK 115 PAGE 75.
2. UNDERGROUND UTILITY LOCATIONS SHOWN HEREON ARE BASED UPON SURFACE FEATURES AS LOCATED BY SURVEY AND AVAILABLE RECORD DATA. LOCATIONS SHOULD BE VERIFIED WITH THE APPROPRIATE UTILITY COMPANY AND/OR MUNICIPAL DEPARTMENT PRIOR TO FINAL DESIGN AND/OR CONSTRUCTION.
3. ELEVATIONS ARE BASED ON A LOCALLY ASSUMED DATUM.
4. THE GAS PIPELINE AS SHOWN ON THIS PLAN IS THE RESULT OF FIELD SURVEY TO LOCATE THE PIPELINE AS MARKED ON THE GROUND BY TENNESSEE GAS PIPELINE CO. DURING DECEMBER 2009. TENNESSEE GAS PIPELINE CO. MUST BE NOTIFIED BEFORE ANY CONSTRUCTION ACTIVITY OCCURS IN THE VICINITY OF THE GAS PIPELINE.
5. WETLAND DELINEATION BY O'REILLY, TALBOT & OKUN ASSOCIATES, INC., DURING JULY 2010.

- LEGEND
- BOUND FOUND
 - IRON PIPE FOUND
 - IRON ROD FOUND
 - IRON PIPE SET
 - CATCH BASIN
 - DRAINAGE MANHOLE
 - SANITARY MANHOLE
 - UTILITY POLE
 - UTILITY ANCHOR
 - SOIL
 - UNDERGROUND GAS PIPELINE
 - DRAINAGE PIPELINE
 - OVERHEAD WIRES
 - LIGHT POLE
 - HYDRANT
 - WATER GATE
 - TEST PIT
 - WETLAND FLAG
 - EDGE OF WETLANDS
 - EDGE OF 100' WETLAND BUFFER ZONE
 - CHAIN LINK FENCE
 - EDGE OF WOODS
 - CONTOUR
 - SURFACE SAMPLE
 - EXCAVATION AREAS
 - EXCAVATED SOILS PLACEMENT AREA
- SCALE: 1" = 40'
- PROJ. NO.: J2118-01-01
- DRWN: CDA
- CHECKED: KLOUP
- DATE: 08/02/10

O'REILLY, TALBOT & OKUN
[ASSOCIATES]

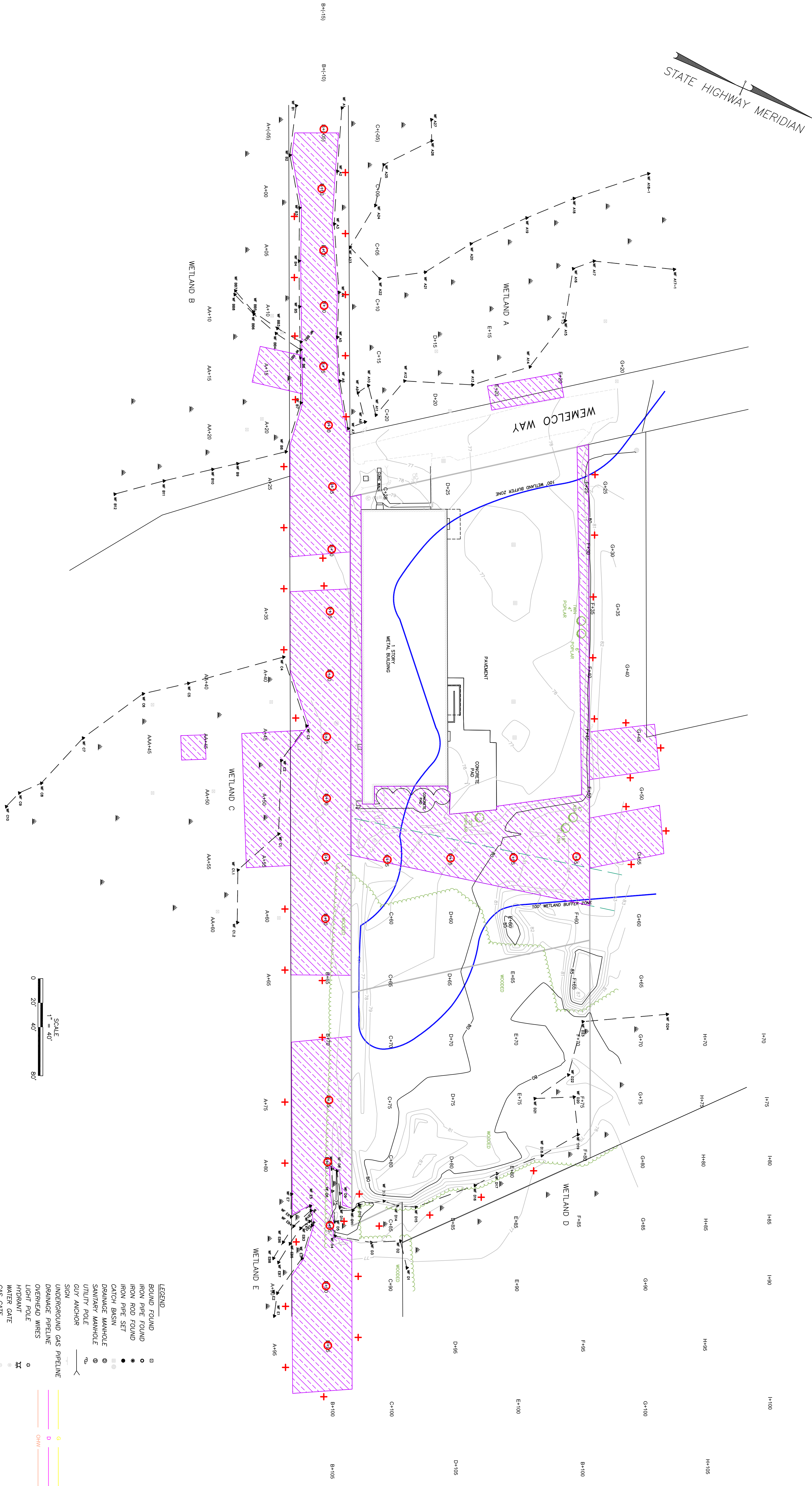
- PROJECT MANAGEMENT
- ENVIRONMENTAL
- ENGINEERING
- GEOCHEMICAL
- ENGINEERING
- ASBESTOS PLANNING & MANAGEMENT
- RISK ASSESSMENT
- COMPONENT CDO

19 WEMELCO WAY,
EASTHAMPTON,
MASSACHUSETTS

PROJECT TITLE:
W.R. GRACE
& CO.

FORMER
ZONOLITE
FACILITY

DRAWING TITLE:
PROPOSED
SOIL
EXCAVATION
AND
PLACEMENT
AREAS



- NOTES:
1. FOR REFERENCE TO ENCLOSED PERIMETER SEE BOOK 2876 PAGE 334 AND PLAN BOOK 115 PAGE 75.
 2. UNDERGROUND UTILITY LOCATIONS SHOWN HEREON ARE BASED UPON SURFACE FEATURES AS LOCATED BY SURVEY AND AVAILABLE RECORD DATA. LOCATIONS SHOULD BE VERIFIED WITH THE APPROPRIATE UTILITY COMPANY AND/OR MUNICIPAL DEPARTMENT PRIOR TO FINAL DESIGN AND/OR CONSTRUCTION.
 3. ELEVATIONS ARE BASED ON A LOCALLY ASSUMED DATUM.
 4. THE GAS PIPELINE AS SHOWN ON THIS PLAN IS THE RESULT OF FIELD SURVEY TO LOCATE THE PIPELINE AS MARKED ON THE GROUND BY TENNESSEE GAS PIPELINE CO. DURING DECEMBER 2009. TENNESSEE GAS PIPELINE CO. MUST BE NOTIFIED BEFORE ANY CONSTRUCTION ACTIVITY OCCURS IN THE VICINITY OF THE GAS PIPELINE.
 5. WETLAND DELINEATION BY O'REILLY, TALBOT & OKUN ASSOCIATES, INC., DURING JULY 2010.

- LEGEND**
- BOUND FOUND
 - IRON PIPE FOUND
 - IRON ROD FOUND
 - IRON PIPE SET
 - CATCH BASIN
 - DRAINAGE MANHOLE
 - SANITARY MANHOLE
 - UTILITY POLE
 - GLY ANCHOR
 - SIGN
 - UNDERGROUND GAS PIPELINE
 - DRAINAGE PIPELINE
 - OVERHEAD WIRES
 - LIGHT POLE
 - HIDRANT
 - WATER GATE
 - GAS GATE
 - TEST PIT
 - WETLAND FLAG
 - EDGE OF WETLANDS
 - EDGE OF 100' WETLAND BUFFER ZONE
 - CHAIN LINK FENCE
 - EDGE OF WOODS
 - CONTOUR
 - SURFACE SAMPLE
 - UNDERGROUND UTILITY LOCATIONS (OCTOBER TO DECEMBER 2000)
 - EXCAVATION AREAS
 - PROPOSED LATERAL LIMIT SOIL SAMPLE (0 TO 3 INCHES)
 - PROPOSED VERTICAL LIMIT SOIL SAMPLE (6 TO 12 INCHES)
- SCALE**
- 1" = 40'
- 0 20' 40' 80'

O'REILLY, TALBOT & OKUN
[ASSOCIATES]

- PROJECT MANAGEMENT
 - ENVIRONMENTAL
 - ENGINEERING
 - GEOTECHNICAL
 - ENGINEERING
 - ASBESTOS PLANNING & MANAGEMENT
 - RISK ASSESSMENT
 - COMPLIANCE CMO
- 247 WASHINGTON STREET
SUITE 500
SPRINGFIELD, MA 01103
- PHONE: (413) 736-6222
FAX: (413) 736-6222
EMAIL: OFFICE@OTOCENY.COM

SCALE: 1" = 40'

PROJ. NO.: J2118-01-01

DRAWN: CDA

CHECKER: KLOUP

DATE: 08/02/10

PROJECT TITLE:
W.R. GRACE & CO.

FORMER ZONOLITE FACILITY

19 WEMELCO WAY,
EASTHAMPTON,
MASSACHUSETTS

DRAWING TITLE:

PROPOSED SOIL SAMPLING LOCATIONS